



"Empowerment through quality technical education"
Dr D Y Patil Educational Enterprises Charitable Trust's

AJEENKYA

DY PATIL SCHOOL OF ENGINEERING

(Formerly known as DY Patil School of Engineering)

AICTE ID - 1-3847411

AISHE Code: C-46648

DTE Code: EN6732

SPPU PUN Code: CEGP015720






(Approved by AICTE, Recognized by Govt. of Maharashtra, Affiliated to Savitribai Phule Pune University)

(Accredited by NAAC, NABL & ISO 9001:2015 & 21001:2018 Certified Institute)

Department Civil Engineering







4.1.1 Geotagged Photos of Classroom:

Sr. No.	Classroom Details	Infrastructure No.	Area in Sq.m.	Type of ICT Facility (Wi-Fi, LAN, LCD Projector etc.)
1	Classroom No. 1	001	95	Wi-Fi, LAN, LCD Projector
2	Classroom No. 2	101	95	Wi-Fi, LAN, Interactive Panel
3	Classroom No. 3	422	83.85	Wi-Fi, LAN, Interactive Board with LCD Projector
4	Tutorial Room UG	534 A	41.43	Wi-Fi, LAN, Interactive Board with LCD Projector
5	Tutorial Room PG	534 B	41.42	Wi-Fi, LAN, Interactive Board with LCD Projector

Sr. No.	Classroom	Geotagged photo 1	Geotagged photo 2
1.	Classroom No. 001	 <p>Pune, Maharashtra, India Dr D Y Patil Knowledge City, Charholi, Via Lohgaon, 7 km From Airport, Charholi Budruk, Pune, Maharashtra 412105, India Lat 18.62109° Long 73.9119° 05/06/23 01:28 PM GMT +05:30</p>	 <p>Pune, Maharashtra, India Dr D Y Patil Knowledge City, Charholi, Via Lohgaon, 7 km From Airport, Charholi Budruk, Pune, Maharashtra 412105, India Lat 18.621117° Long 73.911899° 29/03/23 11:25 AM GMT +05:30</p>
2.	Classroom No. 101	 <p>Pune, Maharashtra, India Dr D Y Patil Knowledge City, Charholi, Via Lohgaon, 7 km From Airport, Charholi Budruk, Pune, Maharashtra 412105, India Lat 18.62099° Long 73.911964° 20/06/23 03:02 PM GMT +05:30</p>	 <p>Pune, Maharashtra, India Dr D Y Patil Knowledge City, Charholi, Via Lohgaon, 7 km From Airport, Charholi Budruk, Pune, Maharashtra 412105, India Lat 18.621069° Long 73.911893° 29/03/23 11:25 AM GMT +05:30</p>
3.	Classroom No. 422	 <p>Pune, Maharashtra, India Dr D Y Patil Knowledge City, Charholi (Bk), JWC6+HV2, Via Lohgaon, near pride world city, Charholi Budruk, Pune, Maharashtra 412105, India Lat 18.621386° Long 73.912043° 02/06/23 04:43 PM GMT +05:30</p>	 <p>Pune, Maharashtra, India Dr D Y Patil Knowledge City, Charholi, Via Lohgaon, 7 km From Airport, Charholi Budruk, Pune, Maharashtra 412105, India Lat 18.621378° Long 73.911974° 24/03/23 10:56 AM GMT +05:30</p>

4.1.1 Geotagged photos of Laboratory:

Sr. No.	Lab. No.	Area (sqm)	Name of Laboratory	Type of ICT Facility (Wi-Fi, LAN, LCD Projector etc.)
1	013	128.2	ENVI LAB	LAN, Wi-Fi
2	014	75.25	SUR	LAN, Wi-Fi
3	022	66	FM	LAN, Wi-Fi
4	024	60.2	EG	LAN, Wi-Fi
5	026	66.22	GTE	LAN, Wi-Fi
6	029	84.29	TRE	LAN, Wi-Fi
7	033	120	TOM	LAN, Wi-Fi
8	023	23	Cabin for Head of Dept.	Wi-Fi, LAN, Interactive Panel

Sr. No.	Laboratory Name	Geotagged photo 1	Geotagged photo 2
1	Environmental Engineering Laboratory	 <p>Pune, Maharashtra, India Dr D Y Patil Knowledge City, Charholi, Via Lohgaon, 7 km From Airport, Charholi Budruk, Pune, Maharashtra 412105, India Lat 18.621398° Long 73.911954° 05/06/23 03:22 PM GMT +05:30</p>	 <p>Pune, Maharashtra, India Dr D Y Patil Knowledge City, Charholi, Via Lohgaon, 7 km From Airport, Charholi Budruk, Pune, Maharashtra 412105, India Lat 18.621185° Long 73.911798° 02/05/22 01:17 PM</p>
2	Surveying Laboratory	 <p>Pune, Maharashtra, India Dr D Y Patil Knowledge City, Charholi, Via Lohgaon, 7 km From Airport, Charholi Budruk, Pune, Maharashtra 412105, India Lat 18.621396° Long 73.911986° 05/06/23 01:25 PM GMT +05:30</p>	 <p>Pune, Maharashtra, India Dr D Y Patil Knowledge City, Charholi, Via Lohgaon, 7 km From Airport, Charholi Budruk, Pune, Maharashtra 412105, India Lat 18.621384° Long 73.911963° 05/06/23 01:24 PM GMT +05:30</p>
3	Fluid Mechanics Laboratory	 <p>Pune, Maharashtra, India JWC7+C49, Charholi Budruk, Pune, Maharashtra 412105, India Lat 18.621489° Long 73.912234° 30/05/23 04:38 PM GMT +05:30</p>	 <p>Pune, Maharashtra, India DY Patil Knowledge City Road Via Lohgaon, Airport Rd, Charholi Budruk, Pune, Maharashtra 412105, India Lat 18.621516° Long 73.912306° 24/03/23 10:32 AM GMT +05:30</p>

4	Geology Laboratory	 <p>024 ENGINEERING GEOLOGY LAB</p> <p>DEPARTMENT OF CIVIL ENGINEERING</p> <p>1. NAME OF LABORATORY: Engineering Geology 2. NAME OF LAB. INCHARGE: ... 3. NAME OF LAB. ASSISTANT: ... 4. TOTAL COST OF LABORATORY: Rs. 58678/-</p> <p>GPS Map Camera</p> <p>Pune, Maharashtra, India JWC7+C49, Charholi Budruk, Pune, Maharashtra 412105, India Lat 18.621493° Long 73.912218° 30/05/23 04:40 PM GMT +05:30</p>	 <p>GPS Map Camera</p> <p>Pune, Maharashtra, India JWC7+C49, Charholi Budruk, Pune, Maharashtra 412105, India Lat 18.621488° Long 73.912426° 24/03/23 10:30 AM GMT +05:30</p>
5	Geotechnical Engineering Laboratory	 <p>026 GEOTECHNICAL ENGINEERING LAB</p> <p>DEPARTMENT OF CIVIL ENGINEERING</p> <p>1. NAME OF LABORATORY: Geotechnical Engg. 2. NAME OF LAB. INCHARGE: ... 3. NAME OF LAB. ASSISTANT: ... 4. TOTAL COST OF LABORATORY: Rs. 58678/-</p> <p>GPS Map Camera</p> <p>Pune, Maharashtra, India JWC7+C49, Charholi Budruk, Pune, Maharashtra 412105, India Lat 18.62151° Long 73.912284° 05/06/23 03:46 PM GMT +05:30</p>	 <p>GPS Map Camera</p> <p>Pune, Maharashtra, India JWC7+C49, Charholi Budruk, Pune, Maharashtra 412105, India Lat 18.621482° Long 73.912455° 24/03/23 10:29 AM GMT +05:30</p>
6	Transportation Laboratory	 <p>029 TRANSPORTATION LAB</p> <p>DEPARTMENT OF CIVIL ENGINEERING</p> <p>1. NAME OF LABORATORY: Transportation Engg. 2. NAME OF LAB. INCHARGE: Prof. C. S. Kulkarni 3. NAME OF LAB. ASSISTANT: Mrs. Usha Phadgaonkar 4. TOTAL COST OF LABORATORY: Rs. 75792/-</p> <p>GPS Map Camera</p> <p>Pune, Maharashtra, India JWC7+C49, Charholi Budruk, Pune, Maharashtra 412105, India Lat 18.621541° Long 73.912426° 05/08/23 03:23 PM GMT +05:30</p>	 <p>GPS Map Camera</p> <p>Pune, Maharashtra, India DY Patil Knowledge City Road Via Lohgaon, Airport Rd, Charholi Budruk, Pune, Maharashtra 412105, India Lat 18.621538° Long 73.912438° 29/03/23 11:29 AM GMT +05:30</p>

<p>7</p>	<p>Testing of Material Laboratory</p>	 <p>033 TESTING OF MATERIALS LAB</p> <p>DEPARTMENT OF CIVIL ENGINEERING UNIVERSITY OF PUNE SCHOOL OF DISTANCE EDUCATION SCHOOL OF OPEN EDUCATION</p> <p>GPS Map Camera</p> <p>Pune, Maharashtra, India JWC7+C49, Charholi Budruk, Pune, Maharashtra 412105, India Lat 18.621499° Long 73.91262° 30/05/23 04:42 PM GMT +05:30</p>	 <p>GPS Map Camera</p> <p>Pune, Maharashtra, India JWC7+C49, Charholi Budruk, Pune, Maharashtra 412105, India Lat 18.621674° Long 73.912674° 31/03/23 10:31 AM GMT +05:30</p>
<p>8</p>	<p>Department Library</p>	 <p>Departmental Library</p> <p>GPS Map Camera</p> <p>Pune, Maharashtra, India Dr D Y Patil Knowledge City, Charholi, Via Lohgaon, 7 km From Airport, Charholi Budruk, Pune, Maharashtra 412105, India Lat 18.621357° Long 73.91195° 05/06/23 01:25 PM GMT +05:30</p>	 <p>014</p> <p>GPS Map Camera</p> <p>Pune, Maharashtra, India Dr D Y Patil Knowledge City, Charholi, Via Lohgaon, 7 km From Airport, Charholi Budruk, Pune, Maharashtra 412105, India Lat 18.621396° Long 73.911986° 05/06/23 01:25 PM GMT +05:30</p>
<p>9</p>	<p>Cabin for Head of Dept/Department Office</p>	 <p>023 H.O.D. CIVIL ENGINEERING</p> <p>GPS Map Camera</p> <p>Pune, Maharashtra, India JWC7+C49, Charholi Budruk, Pune, Maharashtra 412105, India Lat 18.621487° Long 73.912234° 30/05/23 04:38 PM GMT +05:30</p>	 <p>GPS Map Camera</p> <p>Pune, Maharashtra, India JWC6+VJM, DY Patil Knowledge City Rd, Charholi Budruk, Pune, Maharashtra 412105, India Lat 18.619467° Long 73.911916° 30/05/23 04:39 PM GMT +05:30</p>